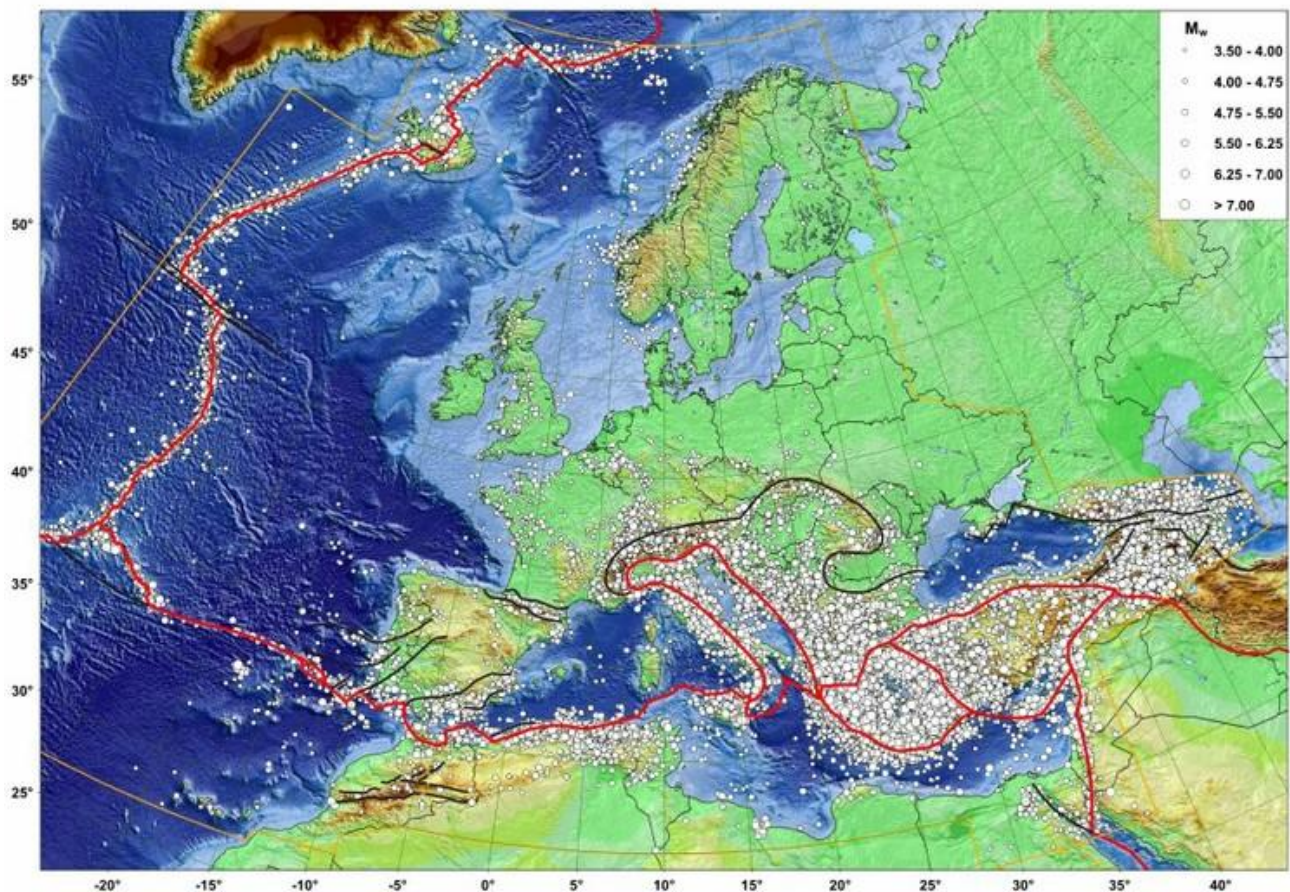
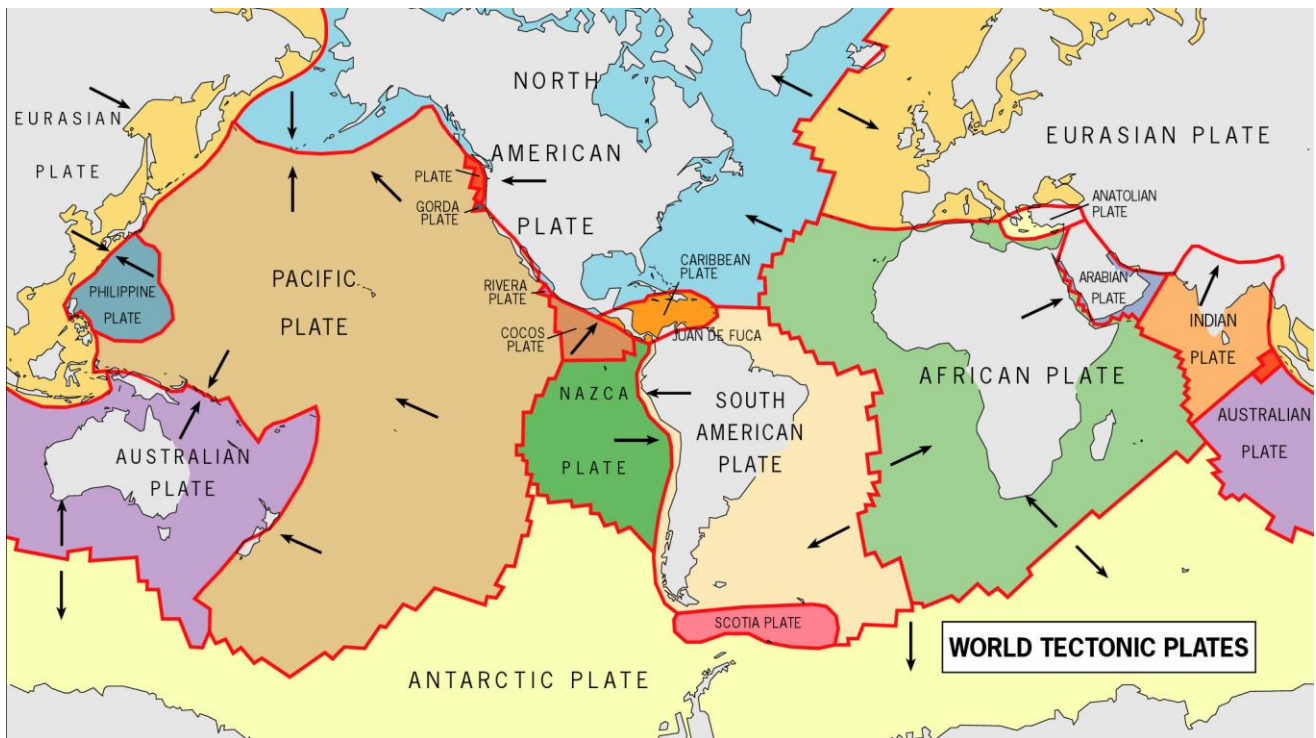




Document H : la tectonique des plaques



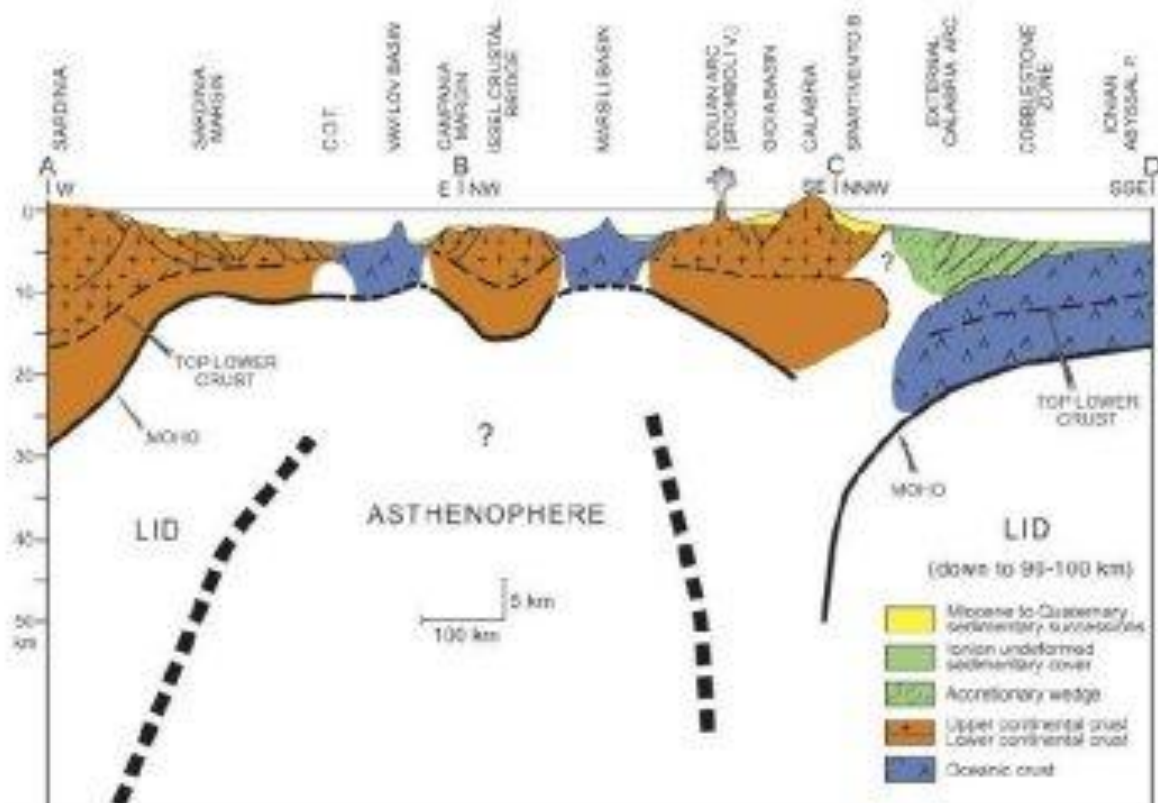
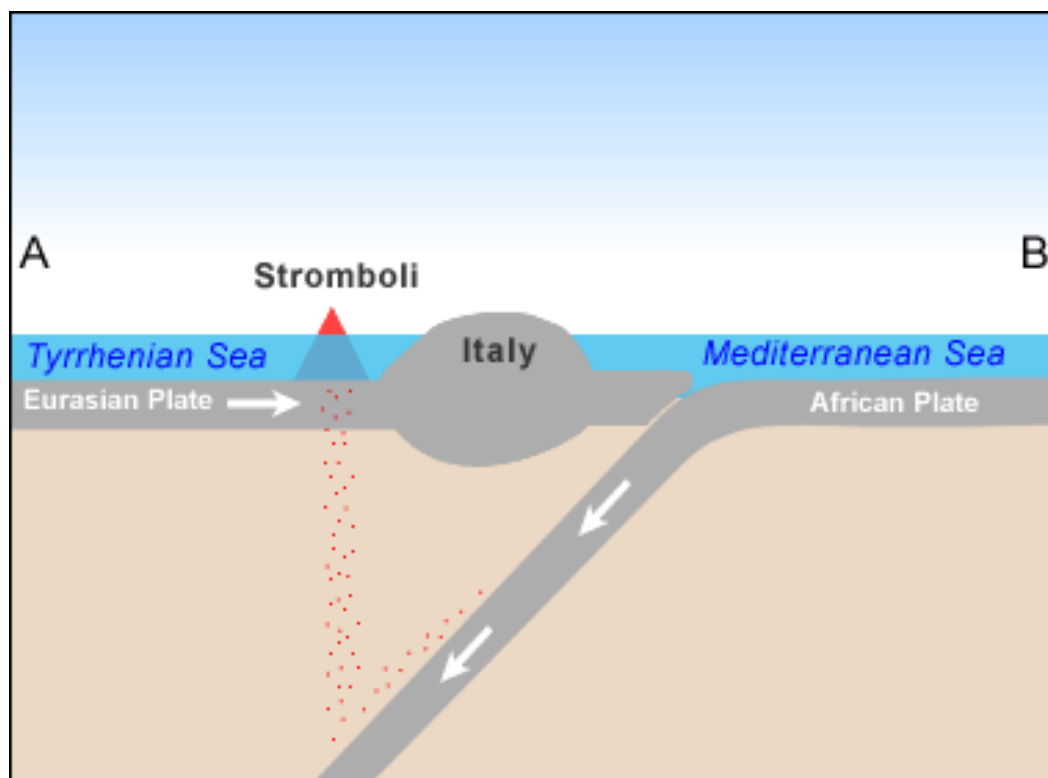


Figure 3. Crustal geological section (vertical exaggeration $\times 10$) and lithospheric/asthenospheric interpretation from Sardinia through the Tyrrhenian Sea, Calabria and the Ionian Sea.







-  Le volcan Stromboli
 -  Autres volcans actifs italiens
 -  Capitale de l'Italie
 -  bordure de plaque tectonique
 -  sens de déplacement de la plaque
 -  zone de subduction
- 400 kilometres

